



**MINUTES MEETING
REYNOLDSBURG WARD BOUNDARY COMMISSION
June 15, 2022**

Les Davies called the meeting to order at 6:02 PM

PRESENT: Benner, Castro, Davies

ABSENT: Boggs, Missick

Additional attendees: Attorney Chris Shook and Clerk Mollie Prasher

Approval of Agenda

Mr. Benner moved to approve the agenda. Second by Vice Chair Castro. Motion carried.

Approval of Minutes

1. Ward Boundary Commission – Meeting – May 18, 2022

Vice Chair Castro moved to approve the May 18, 2022 minutes. Second by Mr. Benner. Motion carried.

RESULT: ACCEPTED

Ward Boundary Process

Approval of Ward Boundary Map and Report

A MOTION TO RECOMMEND THE REPEAL AND REPLACEMENT OF CHAPTER 105 WARDS AND BOUNDARIES AS OUTLINED IN THE PROPOSED ORDINANCE TO REPEAL AND REPLACE CHAPTER 105 WARDS AND BOUNDARIES OF THE CODE OF ORDINANCES FOR THE CITY OF REYNOLDSBURG, OHIO AND AS OUTLINED ON EXHIBIT A THE WARD BOUNDARY MAP

Attorney Shook advised that two new annexation requests were just filed with Franklin County. One property would likely be in Ward 1 and the other property in Ward 2. The actual annexation of these properties would not be finalized until September or October. They would need to be included into the map.

Reynoldsburg

OHIO • 1839

MINUTES MEETING REYNOLDSBURG WARD BOUNDARY COMMISSION June 15, 2022

The Committee discussed whether to postpone making a recommendation or move forward. The Committee decided to go ahead and move forward with their recommendation and possibly reconvene at the end of the year to assign Wards to these two properties.

Vice Chair Castro asked what happened during the ten-year period as to how Wards are assigned to annexed properties. Attorney Shook and Clerk Prasher were not sure. Clerk Prasher would call the Boards of Election to request information about how Ward were assigned mid-census periods.

Chair Davies moved to approve a motion to recommend Council repeal and replace Chapter 105 Wards and Boundaries as outline in the proposed ordinance to repeal and replace Chapter 105 Wards and Boundaries of the Code of Ordinances for the City of Reynoldsburg, Ohio and as outlined on Exhibit A the Ward Boundary map. Second by Mr. Benner.

Vice Chair Castro asked if the motion was correct. Did the entire Chapter need to be replaced or must Section 511.02. Attorney Shook made a copy of the current Chapter and advised that indeed that entire Chapter needed replaced.

Motion carried.

RESULT:	APPROVED [UNANIMOUS]
MOVER:	Les Davies
SECONDER:	Keith Benner
AYES:	Benner, Castro, Davies
ABSENT:	Boggs, Missick

Other Matters

Chair Davies indicated that he would not be available to attend the June 27th Council meeting and present the Commission's recommendation. Vice Chair Castro indicated that he would likely be able to attend and represent the Commission.

Reynoldsburg

OHIO • 1839

**MINUTES MEETING
REYNOLDSBURG WARD BOUNDARY COMMISSION
June 15, 2022**

Adjourn

Mr. Benner moved to adjourn the meeting. Second by Vice Chair Castro. Motion carried.

Mollie Prasher

Mollie Prasher, Clerk of Council

Reynoldsburg

OHIO • 1839

MINUTES MEETING REYNOLDSBURG WARD BOUNDARY COMMISSION May 18, 2022

Les Davies called the meeting to order at 6:02 PM

PRESENT: Benner, Castro, Davies (Remote), Missick

ABSENT: Boggs

Additional attendees included Derek Maier of EMH&T and Clerk Mollie Prasher

Approval of Agenda

Vice Chair Castro moved to approve the agenda as submitted. Second by Mr. Benner. Motion carried.

Approval of Minutes

1. Ward Boundary Commission – Meeting – April 20, 2022

Mr. Benner moved to approve the April 20, 2022 minutes as submitted. Second by Vice Chair Castro. Motion carried.

RESULT:	ACCEPTED
----------------	-----------------

Ward Boundary Map Discussion

Member Boundary Suggestions

The Commission members reported that after trying to reorganize and recalculate possible alternate boundary configurations, they unanimously agreed to maintain the current ward boundary maps and updating new annexations and existing additions to the map from the Census Bureau. Using the latest Census data and the inclusion of the newly annexed areas, the current ward boundary maps are within the 5% margin of difference. The Commission acknowledged that Ward 2 and Ward 3 have the potential for dynamic growth in the next three to five years. However, that growth is anticipated to be unpredictable. The Commission anticipates that Council may need to call a Ward Boundary Commission together again prior to 2031 to review and adjust these boundaries.

Minutes Acceptance: Minutes of May 18, 2022 6:00 PM (Approval of Minutes)

Reynoldsburg

OHIO • 1839

MINUTES MEETING REYNOLDSBURG WARD BOUNDARY COMMISSION May 18, 2022

The Commission advised Mr. Maier of EMH&T to update the ward boundary map to include all annexations and updated census numbers. Wards 1 and 4 are anticipated to remain constant with Wards 2 and 3 anticipated to be the areas of growth and/or change.

Vice Chair Castro thanked Mr. Maier for his work. With his help, the Commission was able to review and reason the effectiveness of several possible new scenarios of maps. The Commission worked hard and did their due diligence to maintain the 5% difference in ward populations. The Commission determined after several weeks of review that changing the maps today would not be adequate enough to address likely population changes in Ward 3 happening in two to three years. Maintaining the current maps seems like the best course of action in 2022 and 2023.

EMH&T MAP SCENARIOS

Vice Chair Castro moved to request that EMH&T create a report and set of maps using the most current census data and maintain the same ward boundary lines. Second by Ms. Missick. Motion carried.

RESULT:	APPROVED [UNANIMOUS]
MOVER:	Steve Castro
SECONDER:	Shatonna Missick
AYES:	Benner, Castro, Davies, Missick
ABSENT:	Boggs

Other Matters

Clerk Prasher will advise if an additional meeting will be necessary in June. Perhaps that meeting could be virtual.

Adjourn

Mr. Benner moved to adjourn the meeting. Second by Ms. Missick. Motion carried.

Mollie Prasher
Mollie Prasher, Clerk of Council

Minutes Acceptance: Minutes of May 18, 2022 6:00 PM (Approval of Minutes)

Clerk of Council
Mollie Prasher
7232 East Main Street
Reynoldsburg OH 43068
614-322-6836 phone

Memo

DATE: **June 15, 2022**

TO:

CC:

RE: **Approval of Ward Boundary Map and Ordinance**

**AN ORDINANCE TO REPEAL AND REPLACE CHAPTER 105 WARDS AND
 BOUNDARIES OF THE CODE OF ORDINANCES FOR THE CITY OF
 REYNOLDSBURG, OHIO:**

WHEREAS, the Ward Boundary Commission, following the 2020 census, has proposed maintaining the current City boundary maps and number of wards, but updating and including current census numbers and annexations as appropriate under Section 3.02 of the City of Reynoldsburg Charter, as amended November 2, 1982, November 6, 2007, and March 23, 2013; and

WHEREAS, the Council of the City of Reynoldsburg is satisfied that the four wards, as presented by said Commission, are of substantial equal population;

NOW THEREFORE, BE IT ORDAINED BY THE COUNCIL OF THE CITY OF REYNOLDSBURG, OHIO:

SECTION 1. That Chapter 105 Wards and Boundaries of the Code of Ordinances for the City of Reynoldsburg, Ohio, shall be and is hereby amended to read as follows:

105.01 DIVISION INTO WARDS.

Clerk of Council

Mollie Prasher

7232 East Main Street

Reynoldsburg OH 43068

614-322-6836 phone

Council hereby declares the territory of the City to be divided into four wards, known as Ward One, Ward Two, Ward Three, and Ward Four and bounded and described in this chapter.

105.02 WARD ONE.

BEGINNING at the centerline intersection of East Main Street and Lancaster Avenue;

thence Southwesterly, with the centerline of East Main Street to a point in the Corporation Line;

thence Northerly, with said Corporation Line to a point in the southerly line of that subdivision entitled "Olde Orchard No. 3";

thence Southeasterly, with said Corporation Line to a point;

thence Northerly, with said Corporation Line to a point;

thence Southeasterly, with said Corporation Line to a point;

thence Northerly, with said Corporation Line to a point;

thence Southeasterly, with said Corporation Line to a point;

thence Northerly, with said Corporation Line to a point;

thence Southeasterly, with said Corporation Line to a point in the westerly right-of-way line of Rosehill Road;

Clerk of Council
Mollie Prasher
7232 East Main Street
Reynoldsburg OH 43068
614-322-6836 phone

thence, Northerly, with the westerly right-of-way line of Rosehill Road to a point in the Corporation Line;

thence Northwesterly, with said Corporation Line to a point;

thence Northerly, with said Corporation Line to a point;

thence Northwesterly, with said Corporation Line to a point;

thence Northeasterly, with said Corporation Line to a point;

thence Northerly, continuing with said Corporation Line to a point;

thence Westerly, continuing with said Corporation Line to a point;

thence Southeasterly, with said Corporation Line to a point in a stream;

thence Southwesterly, with the centerline of said stream to a point in the centerline of Rodebaugh Road;

thence Southeasterly, with said centerline to a point in the easterly right-of-way line of said Rodebaugh Road;

thence Northerly, with the easterly right-of-way line of said Rodebaugh Road to a point in the centerline of said Rodebaugh Road;

thence Northeasterly, with said centerline of Rodebaugh Road to a point in the

Clerk of Council
Mollie Prasher
7232 East Main Street
Reynoldsburg OH 43068
614-322-6836 phone

Corporation Line;

thence Southerly, with said Corporation Line to a point;

thence Southeasterly, with said Corporation Line to a point;

thence Northerly, with said Corporation Line to a point;

thence Southeasterly, with said Corporation Line to a point;

thence Southwesterly, with said Corporation Line to a point;

thence Southeasterly, with said Corporation Line to a point in the westerly right-of-way line of Wagoner Road;

thence Southwesterly, with the westerly right-of-way line of Wagoner Road to a point;

thence Northwesterly, with the Corporation Line to a point in a creek;

thence Southerly, with the creek to a point in the northerly line of Lot 557 of that subdivision entitled "Brookside Park Addition No. 3";

thence Northwesterly, with the westerly line of said Lot 557 to a point;

thence Southwesterly, to a point in the centerline of Smithfield Court;

Clerk of Council**Mollie Prasher****7232 East Main Street****Reynoldsburg OH 43068****614-322-6836 phone**

thence Southerly, with the centerline of Saratoga Avenue to a point;

thence Northwesterly, with said centerline to a point; in the centerline of Gilmore Drive;

thence Southerly, with the centerline of said Gilmore Drive to a point in the centerline of Sabre Avenue;

thence Northwesterly, with the centerline of said Sabre Drive to appoint in the centerline of Gilmore Drive;

thence Southeasterly, with the centerline of said Gilmore Drive to a point in the centerline of Lebanon Avenue;

thence Southeasterly, with the centerline of said Lebanon Avenue to a point in the centerline of Warwick Avenue;

thence Southwesterly, with the centerline of said Warwick Avenue to a point in the centerline of Lancaster Avenue;

thence Southeasterly, with the centerline of said Lancaster Avenue to a point in the centerline of East Main Street to the POINT OF BEGINNING;

New Subdivisions:

Ordinance No. 129-2021 - Rosehill Road Townhomes

Parcel Nos. 060-004558-00 and 060-004557-00

Situated in the State of Ohio, County of Franklin, City of Reynoldsburg, and in the Section 16, Township 12, Range 21, containing 13.755 combined acres of land, more or less, said 13.755

Clerk of Council
Mollie Prasher
7232 East Main Street
Reynoldsburg OH 43068
614-322-6836 phone

acres being comprised of a part of that tract of land conveyed to Rose Hill Ohio LLC.

105.03 WARD TWO.

BEGINNING at the centerline intersection of East Main Street and Lancaster Avenue;

thence Northerly, with the centerline of Lancaster Avenue to a point;

thence Northwesterly, continuing with the centerline of Lancaster Avenue to a point in the centerline of Warwick Avenue;

thence Northeasterly, with the centerline of Warwick Avenue to a point in the centerline of Brian Drive;

thence Northerly, with the centerline of Brian Drive to a point in the centerline of Gilmore Drive;

thence Northerly, with the centerline of Gilmore Drive to a point in the centerline of Sabre Avenue;

thence Easterly, with the centerline of Sabre Avenue to a point in the centerline intersection of Sabre Avenue and Gilmore Drive;

thence Northerly, with the centerline of Gilmore Drive to a point in the centerline of

Clerk of Council
Mollie Prasher
7232 East Main Street
Reynoldsburg OH 43068
614-322-6836 phone

Saratoga Avenue;

thence Easterly, with the centerline of Saratoga Avenue to a point;

thence Northeasterly, continuing with the centerline of Saratoga Avenue to a point in the centerline of Smithfield Court;

thence Northeasterly, with the centerline of Smithfield Court to a point;

thence Northeasterly, across Smithfield Court and with the westerly line of Lot 557 of that subdivision entitled "Brookside Park Addition";

thence Easterly, with the northerly line of said Lot 557 to a point;

thence Southerly, with the easterly line of "Brookside Park Addition" to a point;

thence Easterly, with the Corporation Line to a point in the easterly right-of-way line of Waggoner Road;

thence Northerly, with the easterly right-of-way of Waggoner Road to a point in the Corporation Line;

thence Easterly, with the northerly line of that subdivision entitled "Jordan Crossing" with the Corporation Line to a point;

thence Northerly, continuing with the Corporation Line, with the westerly line of that subdivision entitled "Quarry Park Section 2 Part 2 to a point;

Clerk of Council
Mollie Prasher
7232 East Main Street
Reynoldsburg OH 43068
614-322-6836 phone

thence Westerly, with the Corporation Line, with the southerly line of that plat entitled “Quarry Park Section 1” to a point in the easterly right-of-way line of Waggoner Road;

thence Northerly, with the easterly right-of-way line of Waggoner Road to a point;

thence Easterly, with the northerly line of “Quarry Park Section 1” to a point;

thence Northerly, with the westerly line of that subdivision entitled “Quarry Park Section 3 Part 2” and “Quarry Park Section 3 Part 3” to a point;

thence Southeasterly, with the northerly line of “Quarry Park Section 3 Part 3” to a point;

thence Southerly, with the easterly line of “Quarry Park Section 3 Part 3” to a point;

thence Southeasterly, with the northerly line of that subdivision entitled “Amended Plat No. 2 of Parts of Ludlow” to a point in the Franklin County and Licking County Line;

thence Northerly, with the Franklin County and Licking County Line to a point;

thence Northwesterly, with the southerly line of that subdivision entitled “Woods at Reynoldsburg Section 3 Part 1”, with the southerly line of that subdivision entitled “Park at Waggoner Section 2 Part 3” and that subdivision entitled “The Park at Waggoner Section 2 Part 1” to a point in the easterly right-of-way line of Waggoner Road;

thence Northeasterly, with the easterly right-of-way line of Waggoner Road to a point;

Clerk of Council
Mollie Prasher
7232 East Main Street
Reynoldsburg OH 43068
614-322-6836 phone

thence Westerly, across Waggoner Road to a point in the westerly right-of-way line of Waggoner Road;

thence Southerly, with the westerly right-of-way line of Waggoner Road to a point in the northerly right-of-way line of Rodebaugh Road;

thence Westerly, with the northerly right-of-way line of Rodebaugh Road to a point;

thence Northerly, with the Corporation Line to a point;

thence Westerly, continuing with the Corporation Line to a point;

thence Southerly, with said Corporation Line to a point;

thence Easterly, continuing with said Corporation Line to a point;

thence Southerly, with said Corporation Line to a point;

thence Easterly, with the Corporation Line to a point;

thence Southerly, continuing with said Corporation Line to a point in the northerly right-of-way line of Rodebaugh Road;

thence Southwesterly, with the northerly right-of-way line of Rodebaugh Road to a point;

thence Northerly, with the Corporation Line to a point;

Clerk of Council
Mollie Prasher
7232 East Main Street
Reynoldsburg OH 43068
614-322-6836 phone

thence Southwesterly, continuing with the Corporation Line to a point;

thence Southerly, with said Corporation Line to a point in the northerly right-of-way line of Rodebaugh Road;

thence Southwesterly, with the northerly right-of-way line of Rodebaugh Road, to a point;

thence Northwesterly, with the Corporation Line to a point;

thence Westerly, continuing with said Corporation Line to a point;

thence Southwesterly, with said Corporation Line to a point;

thence Southerly, with the Corporation Line to a point in the northerly right-of-way line of Rodebaugh Road;

thence Northwesterly, with the westerly line of that subdivision entitled "Crystal Lakes Section 1" to a point;

thence Southwesterly, with the southerly line of that subdivision entitled "Timber Creek East Section 4" to a point;

thence Southeasterly, with the easterly line of said "Timber Creek East Section 4" to a point;

Clerk of Council
Mollie Prasher
7232 East Main Street
Reynoldsburg OH 43068
614-322-6836 phone

thence Northwesterly, with the southerly line of said “Timber Creek East Section 4” to a point;

thence Southerly, with the westerly line of Lot 11 of that subdivision entitled “Floyd Good Subdivision” to a point in the centerline of Rodebaugh Road;

thence Northwesterly, with the centerline of said Rodebaugh Road to a point;

thence Northerly, with the westerly line of Lot 12 of said “Floyd Good Subdivision” to a point in the southerly line of that subdivision entitled “Timber Creek East”;

thence Northwesterly, with the southerly line of said “Timber Creek East” to a point

thence Southwesterly, continuing with said southerly line to a point;

thence Southerly, with the easterly line of said “Timber Creek East” to a point;

thence Northwesterly, with the southerly line of said “Timber Creek East” to a point;

thence Southwesterly, with the easterly line of said “Timber Creek East, and the easterly line of that subdivision entitled “The Highlands of Reynoldsburg” to a point in Rodebaugh Road;

thence Westerly, with the centerline of Rodebaugh Road to a point in a creek;

thence Northeasterly, with the centerline of a creek to a point;

thence Northwesterly, with the southerly Corporation Line to a point;

Clerk of Council
Mollie Prasher
7232 East Main Street
Reynoldsburg OH 43068
614-322-6836 phone

thence Northerly, with the westerly line of that subdivision entitled “Kingswood Farm Section 2”, with the Corporation Line to a point;

thence Westerly, with the southerly line of that subdivision entitled “Pleasant View Heights No. 2”, with the Corporation Line to a point;

thence Northerly, with the westerly line of said “Pleasant View Heights No. 2”, with the Corporation Line to a point in the southerly right-of-way line of East Broad Street;

thence Northeasterly, with the southerly right-of-way line of said East Broad Street to a point;

thence Southerly, with the easterly line of that subdivision entitled “Pleasant View Heights”, with the Corporation Line to a point;

thence Southeasterly, with the Corporation Line to a point;

thence Southerly, continuing with the Corporation Line to a point;

thence Easterly, with the northerly line of that subdivision entitled “Kingswood Farms Section 1” to a point;

thence Northerly, with the westerly line of said “Kingswood Farms Section 1” with the Corporation Line to a point;

thence Easterly, with the Corporation Line to a point;

Clerk of Council
Mollie Prasher
7232 East Main Street
Reynoldsburg OH 43068
614-322-6836 phone

thence Northerly, with the Corporation line to a point in the southerly right-of-way line of East Broad Street;

thence Northeasterly, with the southerly right-of-way line of said East Broad Street to a point;

thence Southeasterly, with the Corporation Line to a point;

thence Northeasterly, with said Corporation Line to a point in the southerly right-of-way line of said East Broad Street;

thence Northeasterly, with the southerly right-of-way line of said East Broad Street to a point;

thence Southerly, with the westerly right-of-way line of Summit Ridge Drive;

thence Southwesterly, with the Corporation Line to a point;

thence Southerly, continuing with said Corporation Line to a point;

thence Westerly, with said Corporation Line to a point in the easterly right-of-way line of Taylor Road;

thence Southerly, with the easterly right-of-way line of Taylor Road to a point;

thence Easterly, with the Corporation Line to a point;

Clerk of Council**Mollie Prasher****7232 East Main Street****Reynoldsburg OH 43068****614-322-6836 phone**

thence Southerly, continuing with said Corporation Line to a point;

thence Westerly, with said Corporation Line to a point in the centerline of Taylor Road;

thence Southerly, with the centerline of said Taylor Road to a point in the centerline of Priestley Drive;

thence Easterly, with the centerline of Priestly Drive to a point;

thence Southerly, with the centerline of Papillion Avenue to a point in the centerline of Briaro Street;

thence Southerly, with the centerline of Briaro Street to a point;

thence Westerly, continuing with the centerline of said Briaro Street to a point in the centerline of Priestley Drive;

thence Southerly, with the centerline of Priestley Drive to a point;

thence Westerly, continuing with the centerline of said Priestley Drive to a point in the Franklin County and Licking County Line;

thence Southerly, with the Franklin County and Licking County Line to a point;

thence Westerly, with the centerline of Goldsmith Road to a point;

thence Northwesterly, continuing with the centerline of Goldsmith Road to a point;

Clerk of Council**Mollie Prasher****7232 East Main Street****Reynoldsburg OH 43068****614-322-6836 phone**

thence Westerly, with the centerline of said Goldsmith Road to a point;

thence Southerly, with the centerline of Carlyle Drive to a point in the centerline of East Main Street;

thence Southwesterly, with the centerline of East Main Street to a point in the centerline of Oak Valley Road;

thence Southerly with the centerline of Oak Valley Road to a point;

thence Easterly, with the centerline of Oak Valley Road to a point;

thence Southerly, with the centerline of Oak Valley Road to a point;

thence Southwesterly, with the centerline of Oak Valley Road to a point in the centerline of Leighton Drive;

thence Southerly, with the centerline of Leighton Drive to a point in the centerline of Palmer Road;

thence Southeasterly and Easterly with the centerline of Palmer Road to a point;

thence Southwesterly, with the Corporation Line to a point;

thence Northwesterly, with the Corporation Line to a point;

Clerk of Council
Mollie Prasher
7232 East Main Street
Reynoldsburg OH 43068
614-322-6836 phone

thence Westerly, with the Corporation Line to a point;

thence Northwesterly, with the Corporation Line to a point;

thence Southerly, continuing with said Corporation Line to a point;

thence Westerly, with said Corporation Line to a point;

thence Northwesterly, with the Corporation Line to a point;

thence Southwesterly, continuing with said Corporation Line to a point in the centerline of Graham Road;

thence Southerly, with the centerline of Graham Road to a point in the centerline of Livingston Avenue;

thence Westerly, with the centerline of Livingston Avenue to the POINT OF BEGINNING.

Annexations:

Ordinance No. 130-19 - 1676 Lancaster Avenue

Annexation of 0.9 +/- Acres from Truro Township to the City of Reynoldsburg at 1676 Lancaster Avenue owned by Richard E. and Dorothy L. Barth.

Situated in the State of Ohio, County of Franklin, Township of Truro, Half Section 29, Section

Clerk of Council

Mollie Prasher

7232 East Main Street

Reynoldsburg OH 43068

614-322-6836 phone

18,

Township 16, Range 20, Refugee Lands, being 0.9 acres of land, more or less, and being all of that 1 acre tract described in a deed to Richard E. Barth and Dorothy L. Barth (Auditor's Tax Parcel Number 263-000832) of record in Official Record 33692 F06 (all references are to the records in the Recorder's Office, Franklin County, Ohio) and being more particularly described as follows:

BEGINNING, at the intersection of the easterly right-of-way line of Lancaster Road with the northerly

line of said 1 acre tract, the southerly line of that 0.5 acre tract described in a deed to Michelle & Juan Carlos Castro of record in Instrument 201904180044492, being in the existing City of Reynoldsburg Corporation Line, as established in Ordinance Number I 02-04, and recorded in Instrument 200509060183129 and an angle point in the existing City of Reynoldsburg Corporation Line, as established in Ordinance Number 69-08, and recorded in Instrument 20110321 003 8066;

Thence in a easterly direction, a distance of approximately 339 feet, along the northerly line of said 1 acre

tract and southerly line of said 0.5 acre tract, and being along said existing City of Reynoldsburg Corporation Line, (Ord. 69-08) to the northeasterly corner of said 1 acre tract, being at an angle point in the existing City of Reynoldsburg Corporation Line, as established in Ordinance Number 405, and recorded in Misc. Record 92, Page 195;

Thence in a southerly direction, a distance of approximately 175 feet, along the easterly line of said 1 acre

tract, a westerly line of that 0.892 acre tract described in a deed to The Church Of Christ of record in Instrument 200608250169821 and a westerly line of that 1.099 acre tract described in a deed to Paul DiYanni of record in Instrument 201905020050888 and along said existing City of Reynoldsburg Corporation Line, (Ord. 405) to a point on the northerly line of that 0.475 acre tract described in a deed to Kimberly Deen Ruiz of record in Instrument 20 1704120049607;

Thence in a westerly direction, a distance of approximately 33 7 feet, along the southerly line of

Clerk of Council

Mollie Prasher

7232 East Main Street

Reynoldsburg OH 43068

614-322-6836 phone

aid 1 acre tract and the northerly line of said 0.475 acre tract, being an existing City of Reynoldsburg Corporation Line as established by Ordinance Number 12-05, and recorded in Instrument 200504180071308 to the easterly right-of-way line of said Lancaster Avenue;

Thence in an northerly direction, a distance of approximately 72 feet, along the easterly right-of-way line

of said Lancaster Avenue, and being along said existing City of Reynoldsburg Corporation Line, (Ord. 102-04) to the Point of Beginning, containing 0.9 acres of land, more or less.

Ordinance No. 86-15 - 7495 E. Broad Street.

Situated in the State of Ohio, County of Franklin, Township of Jefferson, and being all of 1.011ac, and a 1.37ac tract, as conveyed by instrument no. 201406160075159 to Joseph F. Kuspan and Dorri Steinhoff containing 2.381ac more or less.

Beginning at the southerly right of way line of E. Broad St., and being the northeast corner of said 1.37ac tract, thence in a southerly direction along the easterly property line, and being the proposed corporation line, a distance of approximately 308 +/- ft., to the northerly property line of Edith and William Cady tract of land,

Thence in a westerly direction along said property line a distance of approximately 88 +/-, also being proposed City of Reynoldsburg Corp. Line,

Thence in a southwesterly direction along said property line a distance of approximately 125+/- ft., also being the proposed City of Reynoldsburg Corp. Line,

Thence in a southerly direction along said property line a distance of approximately 10 +/-ft., also being existing City of Reynoldsburg Corporation Line as established by Ordinance no. 102-91, and recorded in Official Record 18560-A-15,

Thence in a northerly direction along the westerly property line a distance of approximately 468+/-ft., to the northwest corner of said property, also being the existing City of Reynoldsburg Corporation line as established by Ordinance no. 95-90, and recorded in Official Record 166694

Clerk of Council

Mollie Prasher

7232 East Main Street

Reynoldsburg OH 43068

614-322-6836 phone

B-12, also being the Existing City of Columbus Corporation line as established by Ordinance no. 1513-00, and recorded in Instrument no. 2000009130184766,

Thence along said corporation line, and being the southerly right of way line of E. Broad St., and the northerly line of said property a total distance of 275 +/-, to the northeast corner of said property, to the true point of beginning, containing 2.381ac.

Ordinance No. 33-13 - 734 Waggoner Road

Situated in the State of Ohio, County of Franklin and in the Township of Truro, being part of Half Section 6, Township 16, Range 20, Refugee Lands/Tract, and being all of that property conveyed to Steven Hatton and Tami Williams, as recorded in Instrument Number 201101050002631 and also being a portion of Right-of-Way as dedicated and platted by Waggoner Hills Section 1, as recorded in Plat Book 73, Page 80, all aforementioned references, Records Office, Franklin County, Ohio, and being more particularly described as follows:

Beginning at the southeast corner of said Hatton tract, the northeast corner of a 5 acre tract as conveyed to Donald L. & Judy L. Brammer by Deed Book 3361, Page 16, also being in the westerly line of a 122.936 acre tract as conveyed to Marilyn J. Griffin by Deed Book 3452, Page 921;

Thence, in a westerly direction, a distance of approximately 659 feet, along the southerly line of said Hatton tract, the northerly line of said Brammer tract, to the centerline of Waggoner Road, also being the southwest corner of said Hatton tract and the northwest corner of said Brammer tract;

Thence, in a northeasterly direction, along the centerline of Waggoner Rd., a distance of approximately 179 feet, to the southeast corner of said Waggoner Hills Section 1;

Thence, in a westerly direction, leaving said centerline, along the southerly line of said Waggoner Hills Section 1, a distance of approximately 45 feet to the westerly Right-of-Way line of Waggoner Road, being the southeast corner of Lot No. 11 of said Waggoner Hills Section 1, also being a southeasterly corner of an existing City of Reynoldsburg Corporation Line, as

Clerk of Council

Mollie Prasher

7232 East Main Street

Reynoldsburg OH 43068

614-322-6836 phone

established by Ordinance Number 135-89, recorded in Official Record 14744 C11;

Thence, in a northeasterly direction, along said westerly Right-of-Way line, also along said existing Corporation Line, and also along the easterly line of said Lot No. 11 and a portion of Lot No. 10 of said Waggoner Hills Section 1, a distance of approximately 202 feet, to the intersection of the northerly line of said Hatton tract projected/extended and the westerly Right-of-Way line of Waggoner Road;

Thence, in an easterly direction, leaving said corporation line, partially along the said extension/projection of said Hatton tract, along the northerly line of said Hatton tract, also along the southerly line of a 2.856 acre tract as conveyed to Margaret M. and Robert J. Holomuzki by Instrument Number 200002010022313, and also partially along the southerly line of the balance of a tract as conveyed to

Rhoderick C. Griffin, Trustee of the Clark R. Oldham Irrevocable Trust by Instrument Number 201103180037303, a distance of approximately 631 feet, to the northeasterly property corner of said Hatton tract, also being a northwesterly property corner of said Marilyn J. Griffin tract, and also being in the southerly line of said Rhoderick C. Griffin, TR. Tract;

Thence, in a southerly direction, along the easterly property line of said Hatton tract, the westerly line of said Marilyn J. Griffin tract, a distance of approximately 381 feet, to the PLACE OF BEGINNING containing 5.5 Acres, more or less.

Ordinance No. 34-2020 - 1140 Waggoner Road

Annexation of 0.9 acres located at 1140 Waggoner Road.

Situated in the Township of Truro, County of Franklin and State of Ohio:

Being part of One-half (1/2) Section 8, East Township No. 16, Range No. 20, Refugee Lands, and being Four (4) acres off of the North side of a tract of land as described in Deed Book 352, Page 245, said Four (4) acres more particularly described as follows:

Clerk of Council

Mollie Prasher

7232 East Main Street

Reynoldsburg OH 43068

614-322-6836 phone

Beginning in the center of Graham Road where it is intersected by the center line of the Forresters Lane;

Thence East in the center of said Lane, 52 1/2 rods to the Northwest corner of James Maxwell's lands;

Thence South on the West side of James Maxwell's land 201 feet and One inch to an iron pin;

Thence West on a line parallel with the center line of Forresters Lane 52 1/2 rods to the center of said

Graham Road; passing an iron stake on the East side of said Graham Road;

Thence North with the center of said Graham Road to the place of beginning, containing Four (4) acres of land, excepting, however, being a strip of land 100.00 feet in width off of the entire South side of a 4.0 acre (plus or minus) tract conveyed to Dorothy Amrine by Junmaie Barton, as described and of record in Deed Book 17874, Page 443, Recorder's Office, Franklin County, Ohio, said 100.00 foot strip of land extending from the center line of Waggoner Road, Easterly to the West line of the Maxwell Land (now owned by Joseph H. and Mabel Hamilton) and containing 2.0 acres.

Excepting therefrom following:

Situated in the Township of Truro, County of Franklin, and State of Ohio:

Being located in Half Section 8, Township 16, Range 20, Refugee Lands and being part of the 2.0 acre tract conveyed Claude A., Jr. and Barbara C. Williams, by deed of record in Deed Book 2369, Page 94, all references being to record in the Recorders office, Franklin County, Ohio and bounded and described as follows:

Beginning at an iron pin found in the centerline of Waggoner Road at the Northwesterly corner of said Claude A., Jr. and Barbara C. Williams 2.0 acre tract the Southwesterly corner of the

Clerk of Council**Mollie Prasher****7232 East Main Street****Reynoldsburg OH 43068****614-322-6836 phone**

Elias Z. and Maria Vlaar 0.753 acre tract of record in Deed Book 3625, Page 250.

Thence South 86 deg. 15' 00" East, along the Southerly line of said Elias Z. and Maria Vlaar 0.753 acre tract and the Southerly line of the Peter N. Cenci. Mary Jane Cenci and Robert G. Newport 5.667 acre tract of record in Official Record 18523H 17 (passing an iron pin at 283.72 feet), a distance of 333.72 foot to a point;

Thence South 84 deg. 21' 40" West, a distance of 50.56 feet to a point;

Thence North 86 deg. 15' 00" West crossing the Claude A., Jr. and Barbara C. Williams 2.0 acre tract, being 8.25 feet Southerly, as measured at right angles and parallel with the Northerly Line of said 2.0 acre tract, a distance of 284.00 feet to a PK Nail set in the centerline of Waggoner Road;

Thence North 4 deg. 53' 30" East, along the centerline of Waggoner Road, a distance of 8.25 feet to the point of beginning, containing 0.059 acre, more or less.

Subject, however, to all legal rights-of-ways and/or easement, if any, of previous record.

Bearings contained herein are based on the same meridian as the Easterly line of Half Section 8 (South 4 deg. 00' 45" West), of record in Official Record 18523H17.

1140 Waggoner Road

Reynoldsburg, Ohio 43068

PPN: 263-000178-00

Tax Parcel No.: 263-000178-00

Property Address: 1140 Waggoner Road, Reynoldsburg, OH 43068

Clerk of Council

Mollie Prasher

7232 East Main Street

Reynoldsburg OH 43068

614-322-6836 phone

Ordinance No. 49-2020 - 704 Waggoner Road

AN ORDINANCE CONSENTING TO THE ANNEXATION OF CERTAIN REAL PROPERTY LOCATED AT 704 WAGGONER ROAD IN TRURO TOWNSHIP CONSISTING OF 130.91+/-, OWNED BY RHODERICK C. GRIFFIN, KENTON G. GRIFFIN AND LAUREL J. SAMPLE, AND DECLARING AN EMERGENCY

In Plat Book 79, Page 80, in the existing City of Reynoldsburg corporation line established by Ordinance Number 94-93, of record in Official Record 25177F11; Thence South 82° 35' 43" East, with said northerly right of way line, the southerly line of said Lot 9, and said corporation line, a distance of 10.20 feet to a point of curvature to the left; Thence with said northerly right of way line, the southerly line of said Lot 9, said corporation line, and with the arc of said curve, having a central angle of 33° 46' 58", a radius of 20.65 feet, an arc length of 12.18 feet, a chord bearing of North 80° 54' 08" East and chord distance of 12.00 feet to a point in the westerly right of way line of said Waggoner Road; Thence North 03° 24' 42" East, with the easterly line of said Lot 9, said westerly right of way line, and said corporation line, a distance of 109.68 feet to a point; Thence South 87° 14' 42" East, crossing said Waggoner Road and with said corporation line,, a distance of 77.71 feet to a point in the easterly right-of-way line thereof, the northeasterly corner of that 0.673 acre tract conveyed to City of Reynoldsburg, Ohio by deed of record in Instrument Number 200308190261909, in the existing City of Reynoldsburg corporation line established by Ordinance Number 40-2000, of record in Instrument Number 200008110161877; Thence South 02° 45' 19" West, with said easterly right-of-way line, the easterly line of said 0.673 acre tract, and with said corporation line, a distance of 187.54 feet to a point in the southerly right-of-way line of Rodebaugh Road; Thence South 89° 20' 05" East, partly with said southerly right-of-way line, partly with the southerly line of said 0.673 acre tract, partly with the southerly line of the subdivision entitled "The Park at Waggoner Section I Part 1 ", of record in Plat Book 92, Page 67, partly with the southerly line of the subdivision entitled "The Park at Waggoner Section 2 Part 1 ", of record in Plat Book 98 Page 85, partly with the southerly line of the subdivision entitled "The Park at Waggoner Section 2 Part 3", of record in Plat Book 99, Page 92, partly with the southerly line of the subdivision entitled "Woods at Reynoldsburg Section 4 Part 2", of record in Plat Book 100, Page 47, partly with the southerly line of said "Woods at Reynoldsburg Section 3 Part 1 ", partly with said corporation line (Ordinance Number 40-2000), partly with the existing City of Reynoldsburg corporation line established by Ordinance Number 136-91, of record in Official record 19918B09, and partly with the existing City of Reynoldsburg corporation line established by Ordinance Number 32-88, of record in Official record 11939F03, a distance of 3769.57 feet to the POINT OF BEGINNING, containing 130.91 acres of land, more or less.

Clerk of Council

Mollie Prasher

7232 East Main Street

Reynoldsburg OH 43068

614-322-6836 phone

New Subdivisions:

- Lancaster Road - The Oliver Project - Parcel Number 060-008442

105.04 WARD THREE.

BEGINNING at the centerline intersection of Baltimore-Reynoldsburg Road and Livingston Avenue;

thence Easterly with the centerline of Livingston Avenue to a point in the centerline of Waggoner Road;

thence Northerly, with the centerline of Waggoner Road to a point;

thence Northeasterly, with the northerly line of "Slate Ridge Office Park Condominium" and "Slate Ridge Office Park Condominium First Amendment" to a point;

thence Southeasterly, with the southerly line of "The Village at Slate Ridge Condominium Second Amendment", "The Village at Slate Ridge First Amendment", and "Village at Slate Ridge Condominium Sixth Amendment" to a point;

thence Southwesterly, with the westerly line of "The Village at Slate Ridge Condominium Third Amendment" to a point;

thence Easterly, with the southerly line of said "The Village at Slate Ridge Condominium Third Amendment" to a point in the westerly line of "Slate Ridge";

thence Northerly, with the westerly line of "Slate Ridge" to a point;

Clerk of Council**Mollie Prasher****7232 East Main Street****Reynoldsburg OH 43068****614-322-6836 phone**

thence Southeasterly, with the northerly line of said "Slate Ridge" to a point;

thence Northeasterly, with the northerly line of "Slate Ridge to a point in the centerline of Palmer Road;

thence Westerly, with the centerline of Palmer Road to a point;

thence Northwesterly, continuing with the centerline of Palmer Road to a point in the centerline of Leighton Drive;

thence Northerly, with the centerline of Leighton Drive to a point in the centerline of Oak Valley Road;

thence Northeasterly, with the centerline of said Oak Valley Drive to a point;

thence Northerly, with the centerline of said Oak Valley Drive to a point'

thence Westerly, continuing with the centerline of said Oak Valley Drive to a point;

thence Northwesterly, with the centerline of said Oak Valley Drive to a point in the centerline of East Main Street;

thence Easterly, with the centerline of said Main Street to a point in the centerline of Carlyle Drive

thence Northerly, with the centerline of said Carlyle Drive to a point in the centerline of Goldsmith Drive;

Clerk of Council**Mollie Prasher****7232 East Main Street****Reynoldsburg OH 43068****614-322-6836 phone**

thence Easterly, with the centerline of said Goldsmith Drive to a point;

thence Northeasterly, continuing with the centerline of said Goldsmith Drive to a point;

thence Easterly, with the centerline of Goldsmith Drive to a point in the Franklin and Licking County Line;

thence Northerly, with said County Line to a point in the centerline of Priestley Drive;

thence Easterly, with the centerline of said Priestley Drive to a point;

thence Northerly, continuing with the centerline of Priestley Drive to a point in the centerline of Briaro Street;

thence Easterly, with the centerline of Briaro Street to a point in the centerline of Papillion Avenue;

thence Easterly, with the centerline of Papillion Avenue to a point;

thence Northeasterly, continuing with the centerline of said Papillion Avenue, to a point the centerline of Priestley Drive;

thence Easterly, with the centerline of Priestley Drive to a point in the centerline of Taylor Road;

thence Northerly, with the centerline of said Taylor Road to a point;

Clerk of Council
Mollie Prasher
7232 East Main Street
Reynoldsburg OH 43068
614-322-6836 phone

thence Easterly, with the northerly line of “Taylor Ridge East Section 1”, with the Corporation Line to a point;

thence Northeasterly, with the westerly line of “Taylor Ridge East Section 2”, with the Corporation Line to a point;

thence Easterly, with the northerly line of “Taylor Ridge East Section 3”, with the Corporation Line to a point;

thence Northerly, with the westerly line of “Summit Ridge Section 5” and “Summit Ridge Section 8”, with the Corporation Line to a point;

thence Easterly, with the northerly line of said “Summit Ridge Section 6”, “Summit Ridge Section 8” and “Summit Ridge Section 7”, with the Corporation Line to a point in the centerline of Summit Road;

thence Southerly, with the centerline of Summit Road to a point in the centerline of Refugee Road;

thence Easterly, with the centerline of Refugee Road to a point in the easterly right-of-way line of Summit Road;

thence Southerly, with the easterly right-of-way line of Summit Road to a point;

thence Easterly, with the Corporation Line to a point;

thence Southerly, continuing with the Corporation Line to a point;

Clerk of Council
Mollie Prasher
7232 East Main Street
Reynoldsburg OH 43068
614-322-6836 phone

thence Northwesterly, with the Corporation Line to a point in the easterly right-of-way line of Summit Road;

thence Northerly, with the easterly right-of-way line of Summit Road to a point;

thence Northeasterly, with the Corporation Line, with the southerly line of “Taylor Woods Sections 7, 8 and 9” to a point;

thence Southerly, with the easterly line of “Taylor Woods Section 5”, with the Corporation Line, to a point;

thence Northwesterly, with the southerly line of “Taylor Woods Sections 1 and 5”, with the Corporation Line to a point in the easterly right-of-way line of Taylor Road;

thence Southerly, with the easterly right-of-way line of Taylor Road to a point in the centerline of Main Street;

thence Northeasterly, with the centerline of Main Street to a point;

thence Southerly, with the corporation line to a point in the northerly limited access right-of-way line of State Route 70;

thence Southwesterly, with the northerly limited access right-of-way line, with the Corporation Line, to a point;

thence Westerly, with the northerly right-of-way line of Palmer Road, with the Corporation Line, to a point;

Clerk of Council**Mollie Prasher****7232 East Main Street****Reynoldsburg OH 43068****614-322-6836 phone**

thence Northerly, with the Corporation Line to a point;

thence Westerly, continuing with the Corporation Line to a point;

thence Northerly, with the easterly line of "Taylors Palmer Road Addition", with the Corporation Line to a point;

thence Westerly, with the Corporation Line to a point;

thence Southerly, with the Corporation Line to a point;

thence Northwesterly, with the northerly line of "Wymer's Addition Replat", with the Corporation Line to a point;

thence Northeasterly, with the westerly right-of-way line of Taylor Road to a point;

thence Westerly, with the southerly line of "Windsor Forest Addition", with the Corporation Line to a point;

thence Southerly, with the westerly line of "Smith's Acres", with the Corporation Line to a point;

thence Southerly, across "Smith's acres 2", with the Corporation Line to appoint in the northerly right-of-way line of Palmer Road;

thence Westerly, with the northerly right-of-way line of Palmer Road to a point;

Clerk of Council
Mollie Prasher
7232 East Main Street
Reynoldsburg OH 43068
614-322-6836 phone

thence Southerly, with the Corporation Line to a point;

thence Northeasterly, with the Corporation Line to a point;

thence Southerly, with the Corporation Line to a point;

thence Easterly, with the Corporation Line to a point in the centerline of Taylor Road;

thence Southerly, with the centerline of Taylor Road, with the Corporation Line, to a point;

thence Southwesterly, with the Corporation Line to a point;

thence Southerly, with the Corporation Line to a point;

thence Easterly, with the Corporation Line to a point in the centerline of Taylor Road;

thence Southerly, with the centerline of Taylor Road, to a point in the Licking County, Fairfield County Line;

thence Westerly, with the Licking, Franklin and Fairfield County Lines, to a point in the centerline of Baltimore-Reynoldsburg Road;

thence Northwesterly, with the centerline of Baltimore-Reynoldsburg Road to the POINT OF BEGINNING;

Clerk of Council

Mollie Prasher

7232 East Main Street

Reynoldsburg OH 43068

614-322-6836 phone

Annexations:

Ordinance No. 86-2020 - Emsweiler Parcels - Summit Road, Etna Township

Parcel Numbers 010-018030-00.001 and 010-018030-00.000

Description of 137.542 ACRES+/- TO BE ANNEXED FROM ETNA TOWNSHIP

TO THE CITY OF REYNOLDSBURG

Situated in the State of Ohio, County of Licking, Township of Etna, and being located in Section 9, Township 16, Range 20 of the Refugee Lands, and being all the lands conveyed to Howard P and Rosemary A Emsweiler Trustees, Instrument Number 201401090000565 and being PPN 010-018030-00 .000, all the lands of Howard P and Rosemary A. Emsweiler Trustees, Instrument Number 201401090000565 and being PPN 010-018030-00 .001, all the lands of Robert Foster and Neal Seymour, Instrument Number 201909100019058 and being PPN 010-017466-00.000, and as follows:

Beginning, in the centerline of National Road (State Route 40), at the southwesterly corner of said 58.417 acre tract of land as conveyed to Robert Foster and Neal Seymour, the southeasterly corner of a 10.990 acre tract of land as conveyed to Nastev Cveta Trustee of record in Instrument Number 200003220008898, and on the existing City of Reynoldsburg corporation line of record in Proposed Annexation of 362.7 Ac., Plat Book 13, Pages 60-63;

Thence, along the easterly and northerly lines of said 10.990 acre tract the following two (2) courses:

1. North 4°15'57" East, a distance of 1596.05 feet to a point,
2. North 86°07'48" West, a distance of 298.50 feet to a point on the easterly line of a 129.893 acre tract of land as conveyed to Joseph Bauman Trustee of record in Instrument Number 201301170001449;

Thence, North 03.53'49" East along the easterly line of said 129.893 acre tract, a distance of

Clerk of Council

Mollie Prasher

7232 East Main Street

Reynoldsburg OH 43068

614-322-6836 phone

1317.20 feet to the southeasterly corner of Reserve A of Taylor Woods Section 5 of record In Plat Book 15, Pages 307-308 at an angle point In the existing City of Reynoldsburg corporation line of record in Proposed Annexation of 179.4 Ac., Plat Book 13, Pages 115-116 and being the southwesterly corner of a 36.479 acre tract of land as conveyed to Carol S. Christy and Richard Halley of record in Instrument Number 200809150020609;

Thence, South 86.04'30" East with the southerly line of said 36.479 acre tract and the southerly line of a 35.517 acre tract of land as conveyed to Maplewood Farms, LTD. of record in Official Record 849, Page 558, a distance of 1836.88 feet to a point on the southerly line of a 5.03 acre tract of land as conveyed to Humphreys Donna L of record in Instrument Number 201312050029764;

Thence, along the southerly line of said 5.03 acre tract the following five (5) courses:

1. South 86.07'32" East a distance of 141.09 feet to a point,
2. South 5"28'52" West a distance of 21 .89 feet to a point,
3. South 85"18'03" East a distance of 61 .29 feet to a point,
4. North 3"28'46" East a distance of 22.76 feet to a point,
5. South 86.07'32" East a distance of 585.59 feet to a point at the northeasterly corner of aforementioned 39.828 acre tract and the southeasterly corner of said 5.03 acre tract and the centerline of Summit Road SW;

Thence, South 4°01'31 " West along easterly line of said 39.828 acre tract, said centerline Summit Road SW and easterly line of aforementioned 38.329 acre tract of land as conveyed to Howard P and Rosemary A. Emsweiler Trustees a distance of 1312.37 feet to the southeasterly corner of said 38.329 acre tract of land and the northeasterly corner of a 1.500 acre tract of land as conveyed to Lisa A Maters of record in Official Record 489, Page 405;

Thence, North 86°07'51" West along said southerly line of said 38.329 acre tract of land and northerly line of said 1.500 acre tract of land a distance of 664.59 feet to the northwesterly corner of said 1.500 acre tract of land;

Clerk of Council

Mollie Prasher

7232 East Main Street

Reynoldsburg OH 43068

614-322-6836 phone

Thence, South 3•17'07" West along westerly line of said 1.500 tract of land, westerly line of a 1.980 acre tract of land as conveyed to Douglas A. Ballman & Evelyn May Ballman of record in Instrument Number 200709180024633, westerly line of a 1.500 acre tract of land as conveyed to Douglas A Ballman & Evelyn May Ballman of record in Instrument Number 200708030020363, westerly line of a 2.496 acre tract of land as conveyed to Joan B Ogershok of record in Official Record 844, Page 619, westerly line of a 2.500 acre tract of land as conveyed to Mary Ellen Praither ET AL of record in Instrument Number 200503170007854 a distance of 1450.73 feet to the southwestly corner of a 3.010 acre tract of land as conveyed to Summit Road Storage LLC of record in Instrument number 201002080002541 and the centerline of aforementioned National Road;

Thence, along said centerline of National Road the following two {2} courses:

1. South 88"43'57" West a distance of 96.50 feet to a point, passing a corner of aforementioned City of

Reynoldsburg corporation line at a distance of 65.86 feet;

2. South 88.50'28" West with said City of Reynoldsburg corporation line a distance of 1593.90 feet to the **Point of Beginning**.

Ordinance No. 01-17 - 10360 Taylor Road SW; Annexation of 2.231 +/- Acres in Etna Township, County of Licking, State of Ohio; Stuart and Carolyn Yousey

Situated in the State of Ohio, County of Licking, Township of Etna, and being a part of Lots 4 and 5

of Dexter Heights, Plat Book 8, pg. 9, conveyed to Stuart D. and Carolyn D. Yousey as Tract 2 and Tract I, respectively, in Deed Book 689, pg. 135, Licking County Recorder's Office;

All records referred to are those of record in the Licking County Recorder's Office, unless otherwise noted;

Clerk of Council

Mollie Prasher

7232 East Main Street

Reynoldsburg OH 43068

614-322-6836 phone

BEGINNING at the southwest corner of the said Dexter Heights and of the said Lot 5, being a southeast corner of a 13.420 acre tract conveyed to the Board of Education, Reynoldsburg C.S.D. in Instrument (Instr.) No. 200209130034236 and a corner of a 5.700 acre tract conveyed to Terraceview Apartments, LTD in Instr. No. 201309040022621, and referenced by a found 1" iron pipe (2.00 feet, North 03 degrees 49 minutes 46 seconds East);

THENCE North 03 degrees 49 minutes 46 seconds East, a distance of 159.91 feet, along the west line of the said Lots 5 and 4, and an east line of the said 13.420 acre tract, passing the said 1" iron pipe at 2.00 feet, to a set iron pin, being the northwest corner of the said Tract 2 and a corner of the said 13.420 acre tract;

THENCE South 87 degrees 53 minutes 54 seconds East, a distance of 592.32 feet, along the north line of the said Tract 2 and a south line of the said 13.420 acre tract, and crossing the said Lot 4, to a set iron pin, being the northwest corner of a 0.211 acre tract (Parcel 5-WD) conveyed to Etna Township in Instr. No. 201607080006838 and the southwest corner of a 0.074 acre tract (Parcel 17-WD) conveyed to Etna Township in Instr. No. 201507140014604, being 33.00 feet left of Station 18+41.66, as shown on plans for Taylor Rd., LIC-TRI69-4.60, on file with the Licking County Engineer;

THENCE with a curve turning to the right, with an arc length of 188.96 feet, a radius of 967.00 feet, a chord bearing of South 19 degrees 27 minutes 39 seconds West, a chord length of 188.66, and a delta angle of 11 degrees 11 minutes 47 seconds, crossing the said Lots 4 and 5, along the west line of the said 0.211 acre tract, to a set iron pin, being the southwest corner of the said 0.211 acre tract, being a point in the south line of the said Lot 5, and a point in a north line of a 1.030 acre tract conveyed to the City of Reynoldsburg in Instr. No. 199906230026426;

THENCE North 85 degrees 45 minutes 21 seconds West, a distance of 541.23 feet, along the south line of the said Lot 5, a north line of the said 1.030 acre tract: 1 and a north line of the said 5.700 acre tract to the point of beginning, having an area of 97,182 square feet or 2.231 acre of which 1.589 acres is out of Lot 5 (Tract I, Parcel No. 01 2-029502-00.000) and 0.642 acres is out of Lot 4 (Tract 2, Parcel No. 012-029496-00.000), according to a survey by J&J Surveying Services, Inc. on May 31, 2016, under the direct supervision of Raymond J. Wood, P.S. 7745;

Clerk of Council

Mollie Prasher

7232 East Main Street

Reynoldsburg OH 43068

614-322-6836 phone

The parcel described herein is part of Parcel Nos. 012-029502-00.000 and 012-029496-00.000;

The bearings described herein are based on the Ohio State Plane Coordinate System, South Zone, NAD83 (2011).

Ordinance No. 08-15

Annexation of 1.5 +/- Acres in Etna Township, County of Licking, State of Ohio, to the City of Reynoldsburg, Ohio - Carole L. Schmidt Living Trust - Taylor Road.

Being Lot Number Three of Dexter Heights Subdivision, as the same is numbered and delineated upon the recorded plat thereof, of record in Plat Book 8, Pages 9 and 10, Recorder's Office, Licking County, Ohio.

Ordinance No. 16-2021 - Eastwood - Annexation of Property Located on US Route 40 identified as Parcel Numbers 010-017466-00.000, 010-018030-00.000, and 010-018030-00.001 in Licking County of 137.542 +/- Acres.

Situated in the State of Ohio, County of Licking, Township of Etna, and being located in Section 9, Township 16, Range 20 of the Refugee lands, and being all the lands conveyed to Howard P and Rosemary A Emsweiler Trustees, Instrument Number 201401090000565 and being PPN 010-018030-00.000, all the lands of Howard P and Rosemary A. Emsweiler Trustees, Instrument Number 201401090000565 and being PPN 010-018030-00.001, all the lands of Robert Foster and Neal Seymour, instrument Number 201909100019058 and being PPN 010-017466-00.000, and as follows:

Beginning, in the centerline of National Road (State Route 40), at the southwesterly corner of said 58.417 acre tract of land as conveyed to Robert Foster and Neal Seymour, the southeasterly corner of a 10.990 acre tract of land as conveyed to Nastev Cveta Trustee of record in Instrument Number 200003220008898, and on the existing City of Reynoldsburg corporation line of record

Clerk of Council

Mollie Prasher

7232 East Main Street

Reynoldsburg OH 43068

614-322-6836 phone

in Proposed Annexation of 362.7 A c., Plat Book 13, Pages 60-63;

Thence, along the easterly and northerly lines of said 10.990 acre tract the following two (2) courses:

1. North 4' 15"57" East, a distance of 1596.05 feet to a point,
2. North 86' 07'48" West, a distance of 298.50 feet to a point on the easterly line of a 129.893 acre tract of land as conveyed to Joseph Bauman Trustee of record in Instrument Number 201301170001449;

Thence, North 03' 53'49" East along the easterly line of said 129.893 acre tract, a distance of 1317.20 feet to the southeasterly corner of Reserve A of Taylor Woods Section 5 of record In Plat Book 15, Pages 307-308 at an angle point In the existing City of Reynoldsburg corporation line of record in Proposed Annexation of 179.4 Ac., Plat Book 13, Pages 115-116 and being the southwesterly corner of a 36.479 acre tract of land as conveyed to Carol S. Christy and Richard Halley of record in Instrument Number 200809150020609;

Thence, South 86'04'30" East with the southerly line of said 36.479 acre tract and the southerly line of a 35.517 acre tract of land as conveyed to Maplewood Farms, l TO. of record in Official Record 849, Page 558, a distance of 1836.88 feet to a point on the southerly line of a 5.03 acre tract of land as conveyed to Humphreys Donna of record In Instrument Number 201312050029764;

Thence, along the southerly line of said 5.03 acre tract the following five (5) courses:

1. South 86'07'32" East a distance of 141 .09 feet to a point,
2. South 5'28'52" West a distance of 21.89 feet to a point,
3. South 85'1 8'03" East a distance of 61 .29 feet to a point,
4. North 3'28'46" East a distance of 22.76 feet to a point,
5. South 86'07'32" East a distance of 585.59 feet to a point at the northeasterly corner of aforementioned 39.828 acre tract and the southeasterly corner of said 5.03 acre tract and the centerline of Summit Road SW;

Clerk of Council

Mollie Prasher

7232 East Main Street

Reynoldsburg OH 43068

614-322-6836 phone

Thence, South 4' 01'31" West along easterly line of said 39.828 acre tract, said centerline Summit Road SW and easterly line of aforementioned 38.329 acre tract of land as conveyed to Howard P and Rosemary A. Emsweiler Trustees a distance of 1312.37 feet to the southeasterly corner of said 38.329 acre tract of land and the northeasterly corner of a 1.500 acre tract of land as conveyed to Lisa A Maters of record in Official Record 489, Page 405;

Thence, North 86'07'51" West along said southerly line of said 38.329 acre tract of land and northerly line of said 1.500 acre tract of land a distance of 664.59 feet to the northwesterly corner of said 1.500 acre tract of land;

Thence, South 3'17'07" West along westerly line of said 1.500 tract of land, westerly line of a 1.980 acre tract of land as conveyed to Douglas A Ballman & Evelyn May Ballman of record in Instrument Number 200709180024633, westerly line of a 1.500 acre tract of land as conveyed to Douglas A Ballman & Evelyn May Ballman of record in Instrument Number 200708030020363, westerly line of a 2.496 acre tract of land as conveyed to Joan B Ogershok of record in Official Record 844, Page 619, westerly line of a 2.500 acre tract of land as conveyed to Mary Ellen Praither ET Al of record in Instrument Number 200503170007854 a distance of 1450.73 feet to the southwestly corner of a 3.010 acre tract of land as conveyed to Summit Road Storage LLC of record in Instrument number 201002080002541 :and the centerline of aforementioned National Road;

Thence, along said centerline of National Road the following two (2) courses:

1. South 88'43'57" West a distance of 96.50 feet to a point, passing a corner of aforementioned City of Reynoldsburg corporation line at a distance of 65.86 feet;
2. South 88'50'28" West with said City of Reynoldsburg corporation line a distance of 1593.90 feet to the Point of Beginning.

New Subdivisions:

- Ravines on Taylor Road - Parcel Number 013-027564-00.000

Clerk of Council

Mollie Prasher

7232 East Main Street

Reynoldsburg OH 43068

614-322-6836 phone

- Taylor Road Condos - Parcel Numbers 013-027276-00.000 & 013-027276-00.033
- Maple Wood Farms LTD. 8718 Summit Road SW - Ordinance No. 19-2021
Parcel Number 125-026616-00.00 designated for placement in an agricultural district.

105.05 WARD FOUR.

BEGINNING at the centerline intersection of East Main Street and Jackson Avenue;

thence Southerly, with the centerline of said Jackson Avenue to a point;

thence Southeasterly, continuing with said centerline to a point in the County line of Franklin and Fairfield;

thence Easterly, with the County line of Franklin and Fairfield to a point in the easterly right-of-way line of Taylor Road;

thence Southerly, with said easterly right-of-way line to a point in the northerly right-of-way line of Interstate 70;

thence Southwesterly, with the northerly right-of-way line of said Interstate 70 to a point;

thence Westerly, with said northerly right-of-way line to a point in the westerly right-of-way line of Brice Road;

thence Northerly, with the westerly right-of-way line of said Brice Road to a point in the northerly right-of-way line of Livingston Avenue;

Clerk of Council**Mollie Prasher****7232 East Main Street****Reynoldsburg OH 43068****614-322-6836 phone**

thence Westerly, with the northerly right-of-way line of Livingston Avenue to a point in the existing Corporation Line;

thence Northerly, with the existing Corporation Line to a point in the northerly right-of-way line of Radekin Road;

thence Easterly, with said northerly right-of-way line of Radekin Road to a point in the westerly Corporation Line;

thence Northerly, with said Corporation Line to a point;

thence Westerly, continuing with said Corporation Line to a point;

thence Northerly, continuing with said Corporation Line to a point in the southerly right-of-way line of said Main Street;

thence Westerly, with the southerly right-of-way line of said Main Street to a point;

thence Northerly, across said Main Street to a point in the centerline of said Main Street;

thence Northeasterly, with said centerline to the POINT OF BEGINNING.

New Subdivisions/Development:

- Truro Street - Parcel Numbers 060-008344, 060-007541, 060-007542, 060-008860 & 060-008347

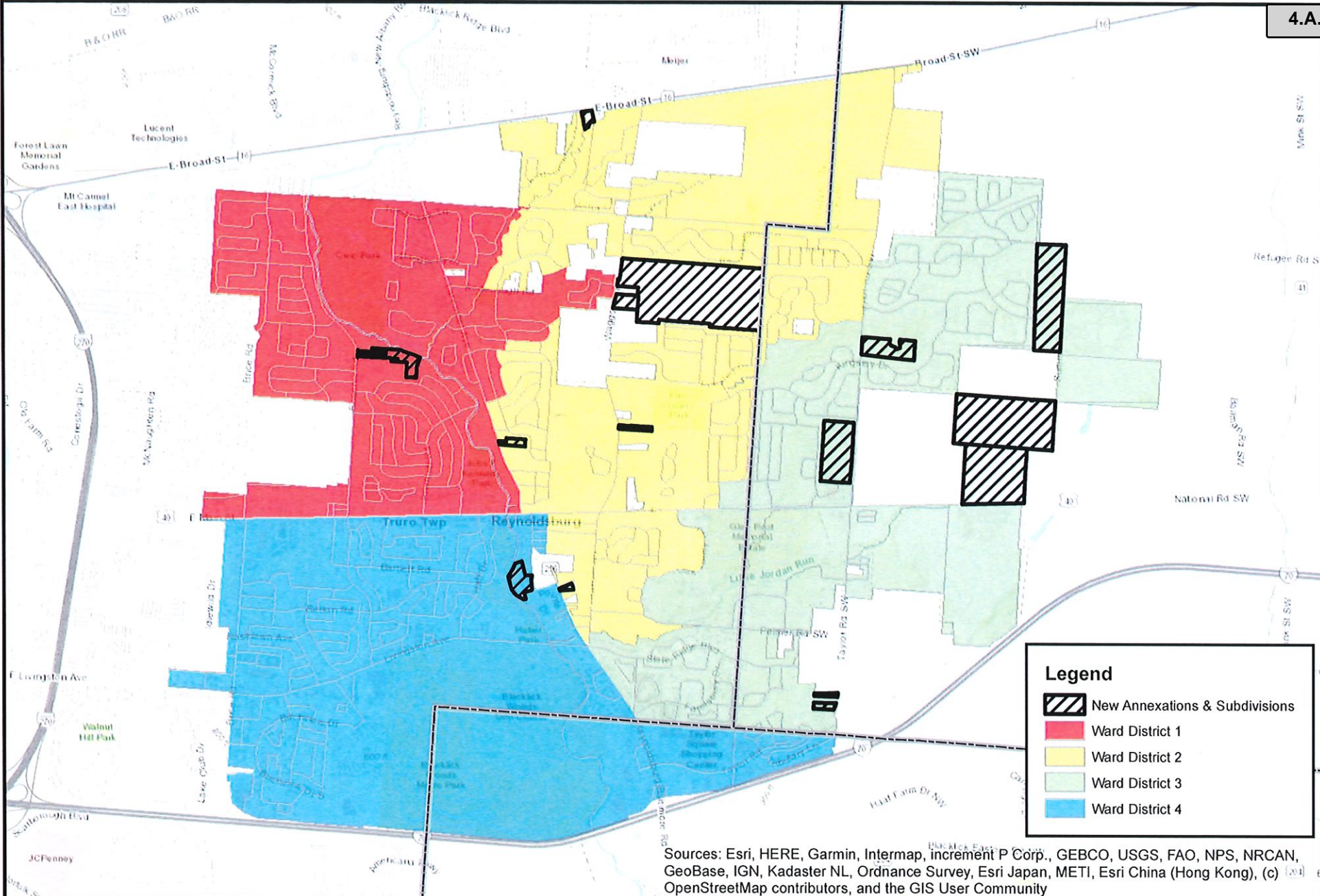
Clerk of Council**Mollie Prasher****7232 East Main Street****Reynoldsburg OH 43068****614-322-6836 phone**

SECTION 2. That there is hereby also attached to this ordinance incorporated by reference, a map of the City of Reynoldsburg marked Exhibit "A," prepared by EMH&T reflecting the wards as described in Section 1.






SECTION 3. That the existing Chapter 105 of the Code of Ordinances shall be and is hereby repealed and replaced.

SECTION 4. That upon adoption by Council, this Ordinance shall be in effect thirty days following signature by the Mayor.

Path: J:\20220153\GIS\WardBoundaries\Current Ward District Map - 2020 - 8x11.mxd



Legend

-  New Annexations & Subdivisions
-  Ward District 1
-  Ward District 2
-  Ward District 3
-  Ward District 4


Sources: Esri, HERE, Garmin, Intermap, increment P Corp., GEBCO, USGS, FAO, NPS, NRCAN, GeoBase, IGN, Kadaster NL, Ordnance Survey, Esri Japan, METI, Esri China (Hong Kong), (c) OpenStreetMap contributors, and the GIS User Community

EMH&T
 Engineers • Surveyors • Planners • Scientists
 5500 New Albany Road, Columbus, OH 43054
 Phone: 614.775.4500 Toll Free: 888.775.3648
 emht.com

CITY OF REYNOLDSBURG, FAIRFIELD, FRANKLIN & LICKING COUNTIES

WARD BOUNDARY MAP OF THE CITY OF REYNOLDSBURG

SCALE: 1" = 3,500'



Note: Base map features and property information compiled from Fairfield County Auditor's GIS, Franklin County Auditor's GIS and Licking County Auditor's GIS.

Attachment: Ward Boundary Map 2022 (Approval of Ward Boundary Map and Ordinance)