

# Reynoldsburg

OHIO • 1839

Les Davies, Chair  
Steve Castro, Vice Chair  
Keith Benner  
Nolan Boggs  
Shatonna Missick

## WARD BOUNDARY COMMISSION

### Meeting

7232 East Main Street  
Reynoldsburg, OH 43068  
[www.ci.reynoldsburg.oh.us](http://www.ci.reynoldsburg.oh.us)

Mollie Prasher, Clerk of Council  
614-322-6836

---

Wednesday, May 18, 2022

Mayor's Conference Room

---

### WARD BOUNDARY COMMISSION MEETING

#### I. CALL TO ORDER

#### II. APPROVAL OF AGENDA

#### III. APPROVAL OF MINUTES

1. Ward Boundary Commission – Meeting – April 20, 2022

#### IV. WARD BOUNDARY MAP DISCUSSION

1. Member Boundary Suggestions
2. EMH&T Map Scenarios

#### V. OTHER MATTERS

#### VI. ADJOURN

# Reynoldsburg

OHIO • 1839

## MINUTES MEETING REYNOLDSBURG WARD BOUNDARY COMMISSION April 20, 2022

Les Davies called the meeting to order at 6:09 PM

PRESENT: Benner, Boggs, Castro, Davies, Missick  
ABSENT:

### Approval of Agenda

Mr. Benner moved to approve the agenda as submitted. Second by Vice Chair Castro. Motion carries.

### Approval of Minutes

1. Ward Boundary Commission – Meeting – March 16, 2022

Mr. Benner moved to approve the March 16, 2022 minutes as submitted. Second by Vice Chair Castro. Motion carried.

<b>RESULT:</b>	<b>ACCEPTED</b>
----------------	-----------------

### Ward Boundary Process

#### PROPOSED NEW WARD BOUNDARY MAPS

Derek Maier of EMH&T presented a series of maps to the Commission showing a variety of scenarios with all of the most current data. There was a map showing the existing wards that currently stay within the 5% margin.

A large map showed the current Ward boundaries.

One map, not included in the packet and requested by Attorney Shook, shows all of Licking County in Ward 3. The Commission liked the overall look of this map, but the percentages were above 5%. Attorney Shook explained that a 1993 Supreme Court decision of Voinovich vs. Quilter. That decision stated that boundaries could exceed that 5% compliance limit, but be more than 10%. This map was at the limit of the 10% compliance limit.

# Reynoldsburg

OHIO • 1839

## MINUTES MEETING REYNOLDSBURG WARD BOUNDARY COMMISSION April 20, 2022

Another map that was compliant, showed Ward 3 in three counties. Attorney Shook suggested that a three county scenario was not optimum and would difficult for any candidate that would need to register in all three counties.

A third map showed a slight variation of the boundary between Wards 2 and 3.

The Commission discussed possible options in shifting various areas of the map. They indicated that their goal was to maintain a final map within the 5% compliance that would last 10 years. After much discussion, the Commission surmised that with the projected growth in Ward 3, maintaining the 5% compliance would be difficult or another Ward Boundary Commission would need to be convened within three to five years to revise boundary lines again. That Commission would not have benefit of current census block numbers.

Mr. Castro suggested that the Commission might consider maintaining the current Ward boundary lines as they meet the 5% compliance limit. If a mid-decade Commission was likely, it might be just as well to maintain the current map and if a mid-census Commission would need to be called, they would have a better idea of the progress of development.

The Commission requested that Mr. Maier email Clerk Prasher pdf copies of the large maps with the census block numbers to allow the Commission to individually look at trying revise the map. The Commission would convene in May and review any possible new scenarios, decide on one of the new maps, or maintain the existing map.

### Other Matters

Chair Davies advised that he might be in Atlanta in May and miss the next meeting unless he could attend virtually.

Clerk Prasher advised that Council Chambers could accommodate a virtual meeting.

Chair Davies advised that he would make a best effort to attend in person, but would advise Clerk Prasher the week prior if that would not be possible.

### Adjourn

Mr. Benner moved to adjourn the meeting. Second by Vice Chair Castro. Motion carried.

---

Mollie Prasher, Clerk of Council

**Clerk of Council****Mollie Prasher****7232 East Main Street****Reynoldsburg OH 43068****614-322-6836 phone****Memo**

---

**DATE:**           **May 18, 2022**

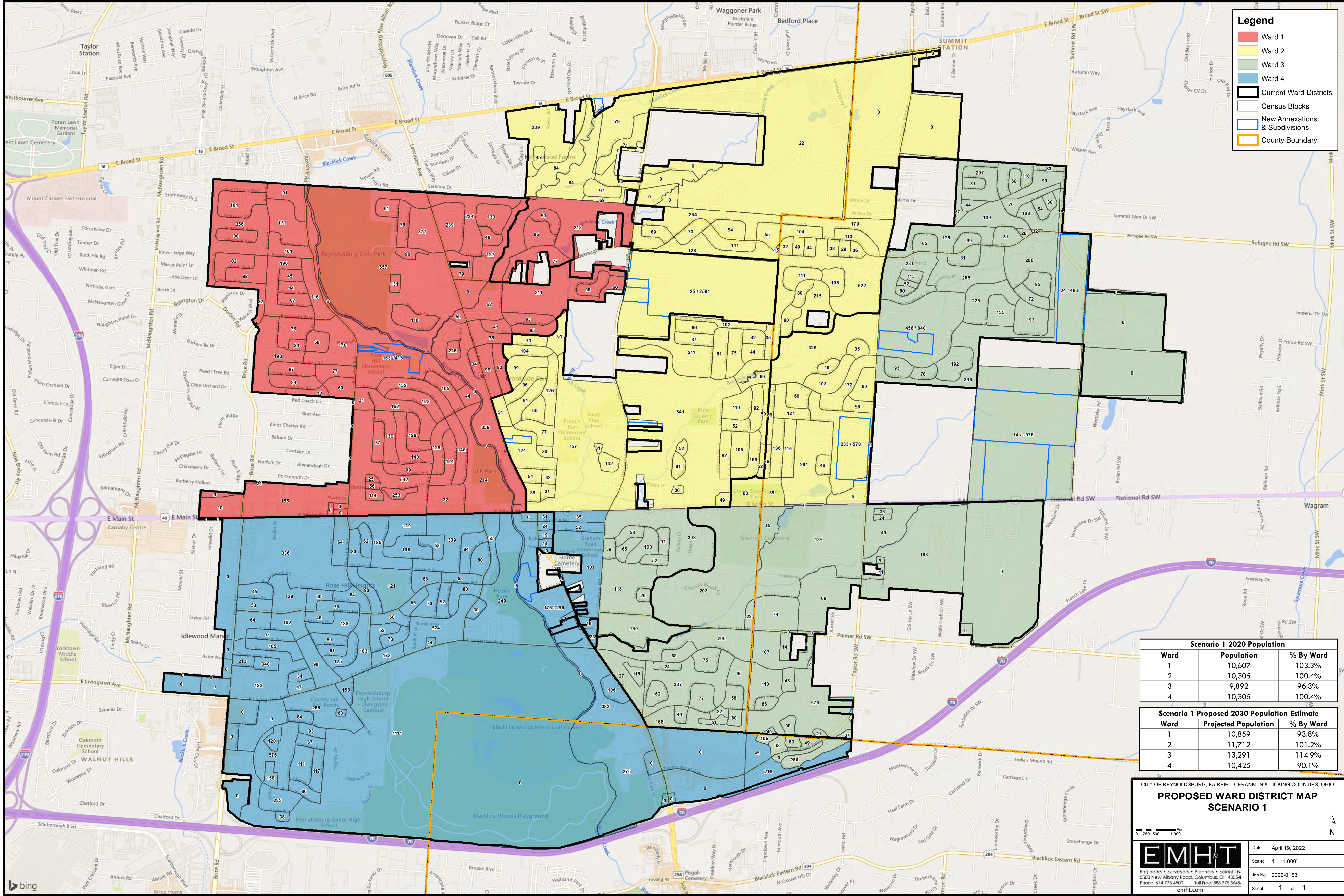
**TO:**

**CC:**

**RE:**               **EMH&T Map Scenarios**

---

These maps were submitted to the Committee during their April 18th meeting.



**Legend**

- Ward 1
- Ward 2
- Ward 3
- Ward 4
- Current Ward Districts
- Census Blocks
- New Annexations & Subdivisions
- County Boundary

Scenario 1 2020 Population		
Ward	Population	% By Ward
1	10,607	103.3%
2	10,305	100.4%
3	9,892	96.3%
4	10,305	100.4%

Scenario 1 Proposed 2030 Population Estimate		
Ward	Projected Population	% By Ward
1	10,859	93.8%
2	11,712	101.2%
3	13,291	114.9%
4	10,425	90.1%

CITY OF REYNOLDSBURG, FAIRFIELD, FRANKLIN & LICKING COUNTIES, OHIO

### PROPOSED WARD DISTRICT MAP SCENARIO 1

Scale: 1" = 1,000'

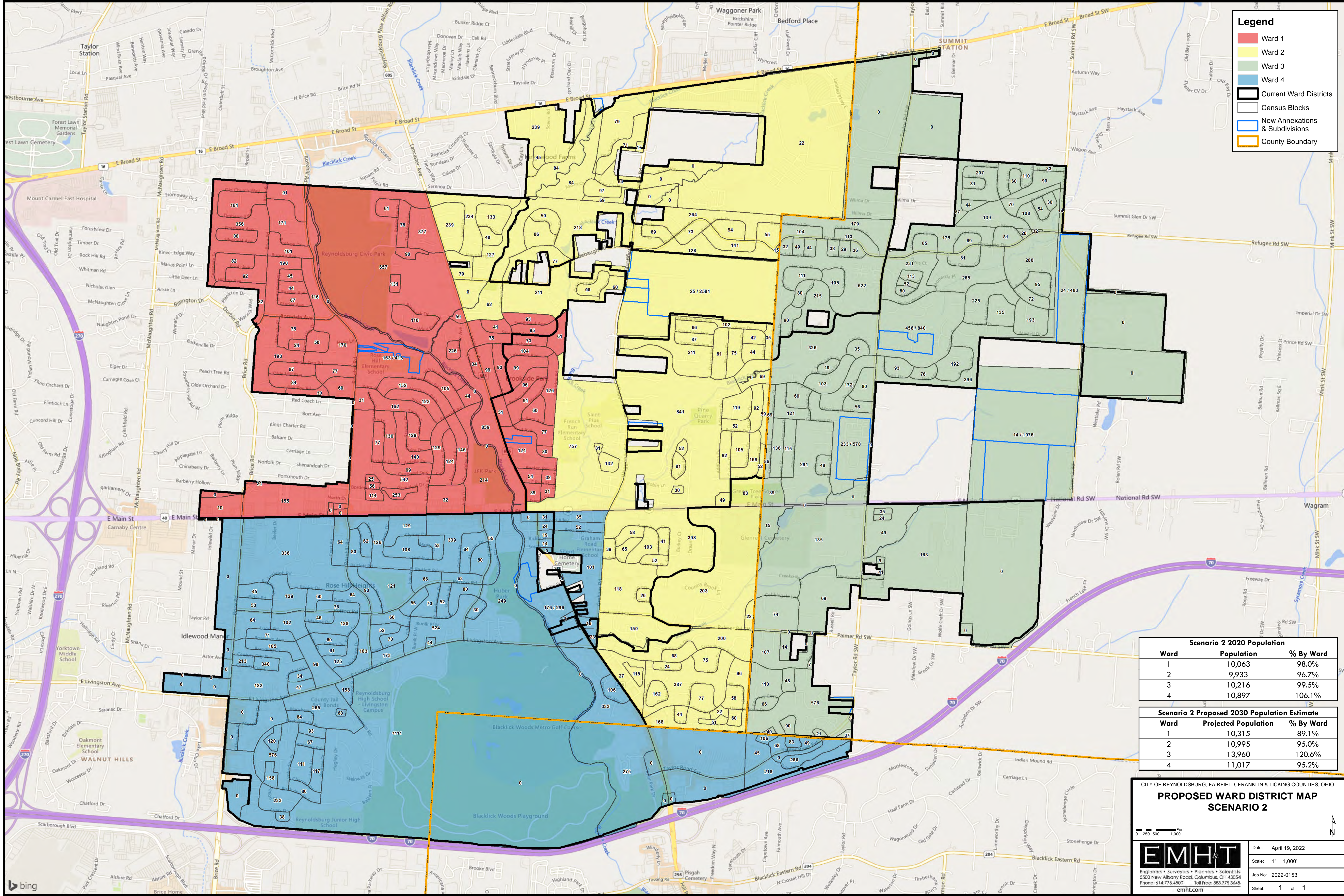
Date: April 19, 2022

Scale: 1" = 1,000'

Job No: 2022-0153

Sheet: 1 of 1

**EMHT**  
Engineers • Surveyors • Planners • Scientists  
5500 New Albany Road, Columbus, OH 43254  
Phone: 614.775.4500 Toll Free: 888.775.3648  
emht.com



**Legend**

- Ward 1
- Ward 2
- Ward 3
- Ward 4
- Current Ward Districts
- Census Blocks
- New Annexations & Subdivisions
- County Boundary

**Scenario 2 2020 Population**

Ward	Population	% By Ward
1	10,063	98.0%
2	9,933	96.7%
3	10,216	99.5%
4	10,897	106.1%

**Scenario 2 Proposed 2030 Population Estimate**

Ward	Projected Population	% By Ward
1	10,315	89.1%
2	10,995	95.0%
3	13,960	120.6%
4	11,017	95.2%

CITY OF REYNOLDSBURG, FAIRFIELD, FRANKLIN & LICKING COUNTIES, OHIO

**PROPOSED WARD DISTRICT MAP  
SCENARIO 2**

Scale: 1" = 1,000'

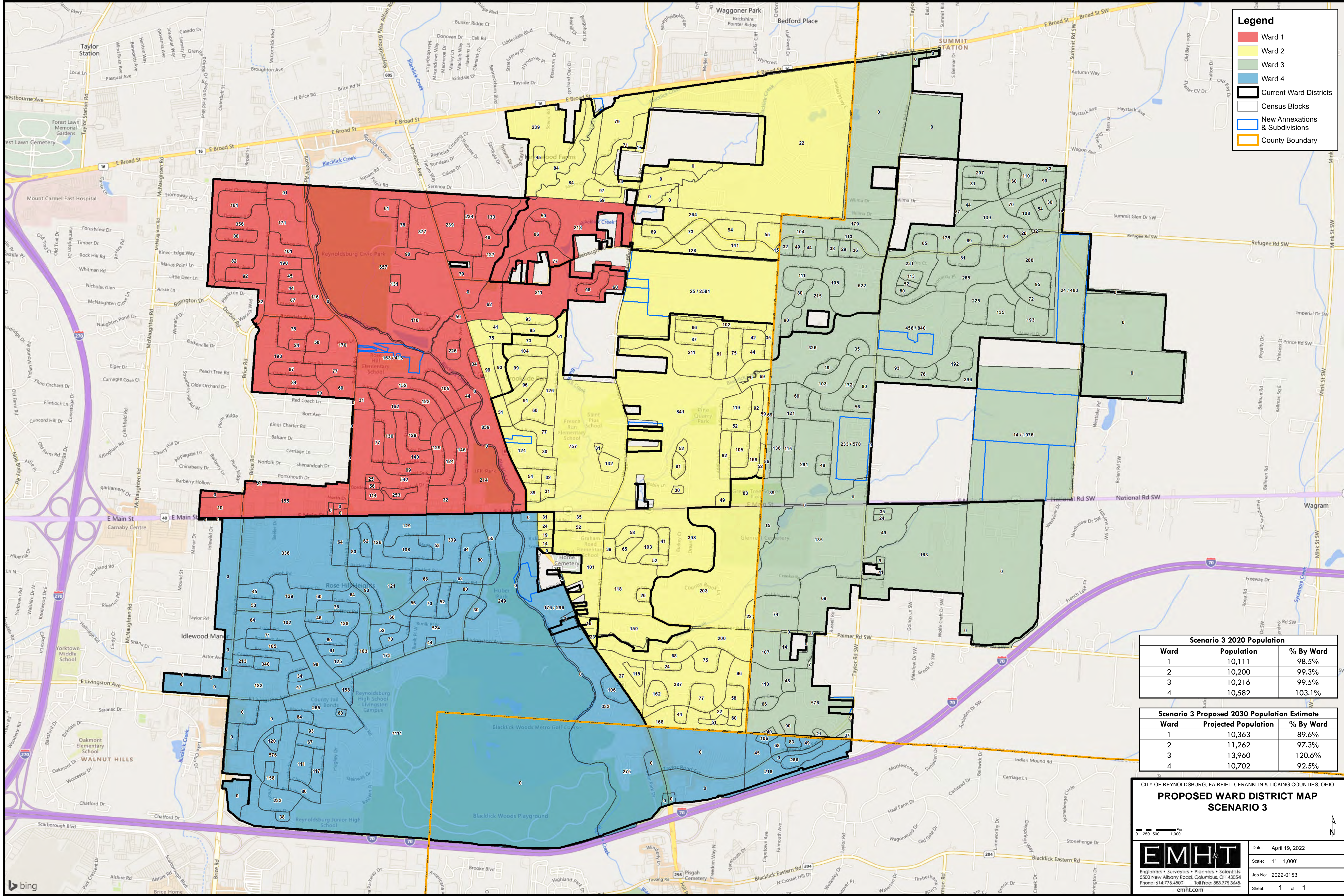
Date: April 19, 2022

Scale: 1" = 1,000'

Job No: 2022-0153

Sheet: 1 of 1

**EMHT**  
Engineers • Surveyors • Planners • Scientists  
5500 New Albany Road, Columbus, OH 43254  
Phone: 614.775.4500 Toll Free: 888.775.3648  
emht.com



**Legend**

- Ward 1
- Ward 2
- Ward 3
- Ward 4
- Current Ward Districts
- Census Blocks
- New Annexations & Subdivisions
- County Boundary

**Scenario 3 2020 Population**

Ward	Population	% By Ward
1	10,111	98.5%
2	10,200	99.3%
3	10,216	99.5%
4	10,582	103.1%

**Scenario 3 Proposed 2030 Population Estimate**

Ward	Projected Population	% By Ward
1	10,363	89.6%
2	11,262	97.3%
3	13,960	120.6%
4	10,702	92.5%

CITY OF REYNOLDSBURG, FAIRFIELD, FRANKLIN & LICKING COUNTIES, OHIO

**PROPOSED WARD DISTRICT MAP  
SCENARIO 3**

Scale: 1" = 1,000'

Date: April 19, 2022

Scale: 1" = 1,000'

Job No: 2022-0153

Sheet: 1 of 1

Engineers • Surveyors • Planners • Scientists  
5500 New Albany Road, Columbus, OH 43254  
Phone: 614.775.4500 Toll Free: 888.775.3648  
emht.com