

Reynoldsburg

OHIO • 1839

CITY COUNCIL

Committee Meeting

Angie Jenkins, President
Shanette Strickland, Ward 1
Louis Salvati, Ward 2
Bhuwan Pyakurel, Ward 3
Meredith Lawson-Rowe, Ward 4
Barth Cotner, At-Large
Stacie A. Baker, At-Large
Kristin J. Bryant, At-Large

7232 East Main Street
Reynoldsburg, OH 43068
www.ci.reynoldsburg.oh.us

Mollie Prasher, Clerk of Council
614-322-6836

Wednesday, April 20, 2022

Mayor's Conference Room

WARD BOUNDARY COMMISSION MEETING

I. CALL TO ORDER

II. APPROVAL OF AGENDA

III. APPROVAL OF MINUTES

1. Ward Boundary Commission – Meeting – March 16, 2022

IV. WARD BOUNDARY PROCESS

1. Proposed New Ward Boundary Maps

V. OTHER MATTERS

VI. ADJOURN

Reynoldsburg

OHIO • 1839

MINUTES MEETING REYNOLDSBURG WARD BOUNDARY COMMISSION March 16, 2022

Les Davies called the meeting to order at 6:02 PM

PRESENT: Benner, Castro, Davies, Missick
ABSENT: Boggs

Additional attendees included Attorney Shook, Auditor Cicak, Derek Mair (EMH&T) and Clerk Prasher

Approval of Agenda

Ms. Missick moved to approve the agenda as submitted. Second by Mr. Benner. Motion carried.

Approval of Minutes

1. Ward Boundary Commission – Meeting – February 16, 2022

Mr. Benner moved to approve the February 16, 2022 meeting minutes as submitted. Second by Vice Chair Castro. Motion carried.

RESULT:	ACCEPTED
----------------	-----------------

Ward Boundary Process

EMH&T Updated Boundary Map

INITIAL CENSUS DATA BY WARD, UPDATE OF CITY LIMITS AND DEVELOPMENT NUMBERS

Mr. Mair took the information regarding annexations and projected development projects numbers to the existing map. Mr. Mair worked with the Commission to identify those new areas and what Ward they should be assigned.

Vice Chair Castro asked if Mr. Mair could separate the addition of units by units shown on the census versus projected units. He also asked if there will be additional annexations further east into Licking County. Attorney Shook replied at any discussion of annexations would be speculative.

Minutes Acceptance: Minutes of Mar 16, 2022 6:00 PM (Approval of Minutes)

Reynoldsburg

OHIO • 1839

**MINUTES MEETING
REYNOLDSBURG WARD BOUNDARY COMMISSION
March 16, 2022**

Following the placement and identification of all of these new areas, final numbers were provided by Ward. Chair Davies reiterated that the Commission would try to keep all of the Wards within a 5% variation of the current census.

The next step would be for Mr. Mair to shift the boundaries to more evenly balance the census units in each. He will bring that information back to the Commission. He will also provide a copy of the current numbers and a map representing such to the Clerk to distribute to the members.

Vice Chair Castro asked if the Commission could see a map of the exact census numbers and one with the 5% projections.

Chair Davies agreed with that request. He also commented that Wards 1 and 4 would likely be slightly overpopulated with Ward 2 and 3 being underpopulated, still remaining within 5% or less of the census unit numbers.

Vice Chair Castro commented that the Commission would also need to remember to maintain any ward divisions following the Charter based on streams, county lines, roadways, etc. He would like to work to compact each ward as much as possible.

As there was no further business, Mr. Benner moved to adjourn the meeting. Second by Ms. Missick. Motion carried.

Other Matters

Adjourn

Mollie Prasher

Mollie Prasher, Clerk of Council

Minutes Acceptance: Minutes of Mar 16, 2022 6:00 PM (Approval of Minutes)

Clerk of Council
Mollie Prasher
7232 East Main Street
Reynoldsburg OH 43068
614-322-6836 phone

Memo

DATE: **April 20, 2022**

TO:

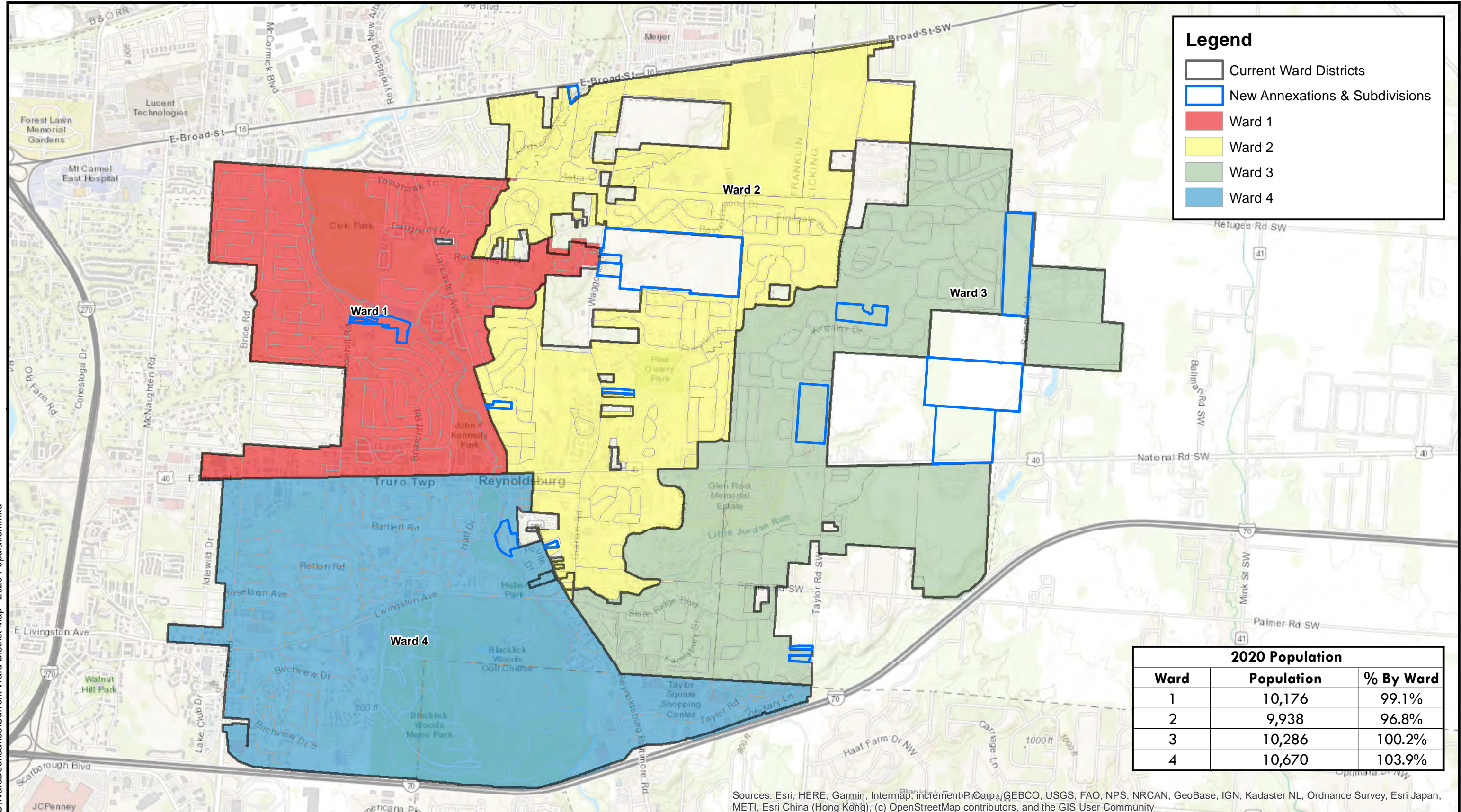
CC:

RE: **Proposed New Ward Boundary Maps**

Attached is a multi-page PDF of the ward maps.

There are three sheets.

- The first one is the current ward district map with the 2020 population totals
- The second one is the proposed ward district map with tables indicating the 2020 & 2030 population totals for projected updates
- The third one is the same as the second map, just shows graphically a little more detail on what block groups move to what ward (where they are currently and where we're proposing they move to).



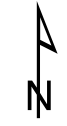

2020 Population		
Ward	Population	% By Ward
1	10,176	99.1%
2	9,938	96.8%
3	10,286	100.2%
4	10,670	103.9%

Sources: Esri, HERE, Garmin, Intermap, increment P Corp., GEBCO, USGS, FAO, NPS, NRCAN, GeoBase, IGN, Kadaster NL, Ordnance Survey, Esri Japan, METI, Esri China (Hong Kong), (c) OpenStreetMap contributors, and the GIS User Community

CITY OF REYNOLDSBURG, FAIRFIELD, FRANKLIN & LICKING COUNTIES, OHIO

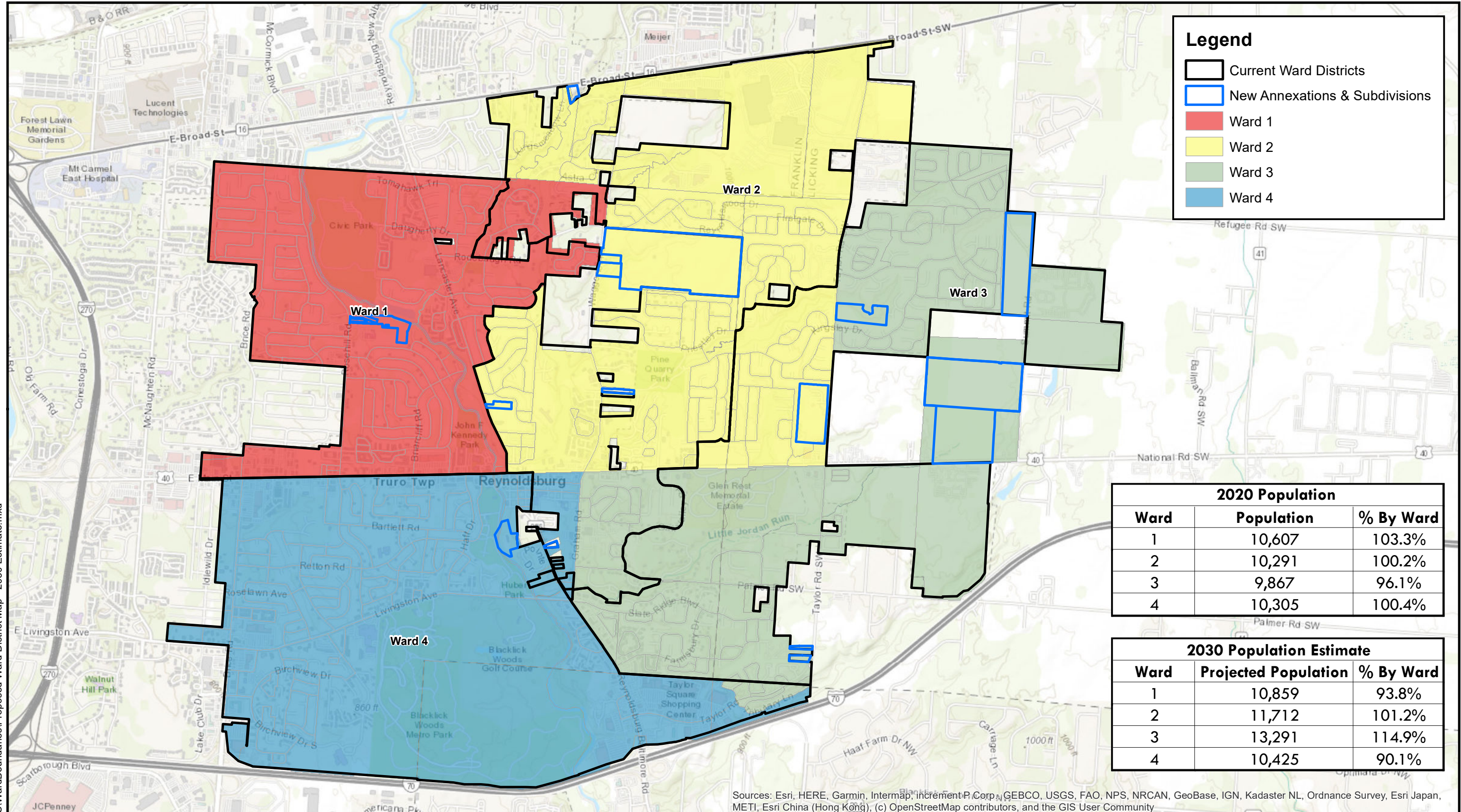
**CURRENT WARD DISTRICT MAP
2020 POPULATION**

EMHT
 Engineers • Surveyors • Planners • Scientists
 5500 New Albany Road, Columbus, OH 43054
 Phone: 614.775.4500 Toll Free: 888.775.3648
 emht.com



Path: J:\2022\0153\GIS\WardBoundaries\Current Ward District Map - 2020 Population.mxd

Attachment: Ward District Maps - 2020 & 2030 (Proposed New Ward Boundary Maps)



Legend

- Current Ward Districts
- New Annexations & Subdivisions
- Ward 1
- Ward 2
- Ward 3
- Ward 4

2020 Population		
Ward	Population	% By Ward
1	10,607	103.3%
2	10,291	100.2%
3	9,867	96.1%
4	10,305	100.4%

2030 Population Estimate		
Ward	Projected Population	% By Ward
1	10,859	93.8%
2	11,712	101.2%
3	13,291	114.9%
4	10,425	90.1%

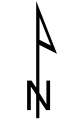
Sources: Esri, HERE, Garmin, Intermap, increment P Corp., GEBCO, USGS, FAO, NPS, NRCAN, GeoBase, IGN, Kadaster NL, Ordnance Survey, Esri Japan, METI, Esri China (Hong Kong), (c) OpenStreetMap contributors, and the GIS User Community

CITY OF REYNOLDSBURG, FAIRFIELD, FRANKLIN & LICKING COUNTIES, OHIO

PROPOSED WARD DISTRICT MAP

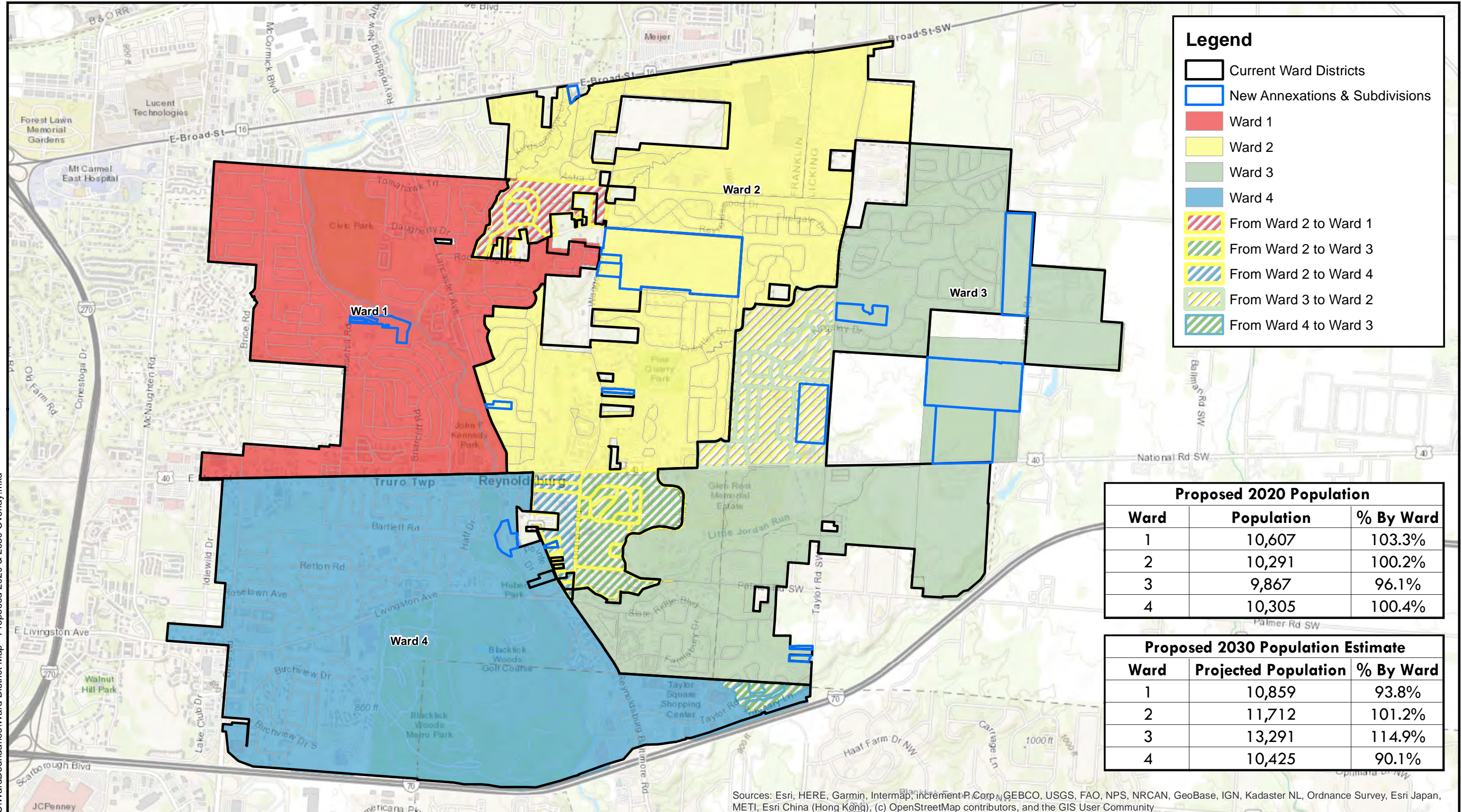
EMHT
 Engineers • Surveyors • Planners • Scientists
 5500 New Albany Road, Columbus, OH 43054
 Phone: 614.775.4500 Toll Free: 888.775.3648
 emht.com

SCALE: 1" = 2,500'
 0 1,250 2,500 5,000 Feet



Path: J:\2022\20153\GIS\WardBoundaries\Proposed Ward District Map - 2030 Estimate.mxd

Attachment: Ward District Maps - 2020 & 2030 (Proposed New Ward Boundary Maps)



Legend

- Current Ward Districts
- New Annexations & Subdivisions
- Ward 1
- Ward 2
- Ward 3
- Ward 4
- From Ward 2 to Ward 1
- From Ward 2 to Ward 3
- From Ward 2 to Ward 4
- From Ward 3 to Ward 2
- From Ward 4 to Ward 3

Proposed 2020 Population		
Ward	Population	% By Ward
1	10,607	103.3%
2	10,291	100.2%
3	9,867	96.1%
4	10,305	100.4%

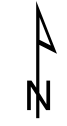

Proposed 2030 Population Estimate		
Ward	Projected Population	% By Ward
1	10,859	93.8%
2	11,712	101.2%
3	13,291	114.9%
4	10,425	90.1%

Sources: Esri, HERE, Garmin, Intermap, increment P Corp., GEBCO, USGS, FAO, NPS, NRCAN, GeoBase, IGN, Kadaster NL, Ordnance Survey, Esri Japan, METI, Esri China (Hong Kong), (c) OpenStreetMap contributors, and the GIS User Community

CITY OF REYNOLDSBURG, FAIRFIELD, FRANKLIN & LICKING COUNTIES, OHIO

**WARD DISTRICT MAP
PROPOSED 2020 to 2030 OVERLAY**

EMHT
 Engineers • Surveyors • Planners • Scientists
 5500 New Albany Road, Columbus, OH 43054
 Phone: 614.775.4500 Toll Free: 888.775.3648
 emht.com



Path: J:\2022\20153\GIS\WardBoundaries\Ward District Map - Proposed 2020 & 2030 Overlay.mxd

Attachment: Ward District Maps - 2020 & 2030 (Proposed New Ward Boundary Maps)